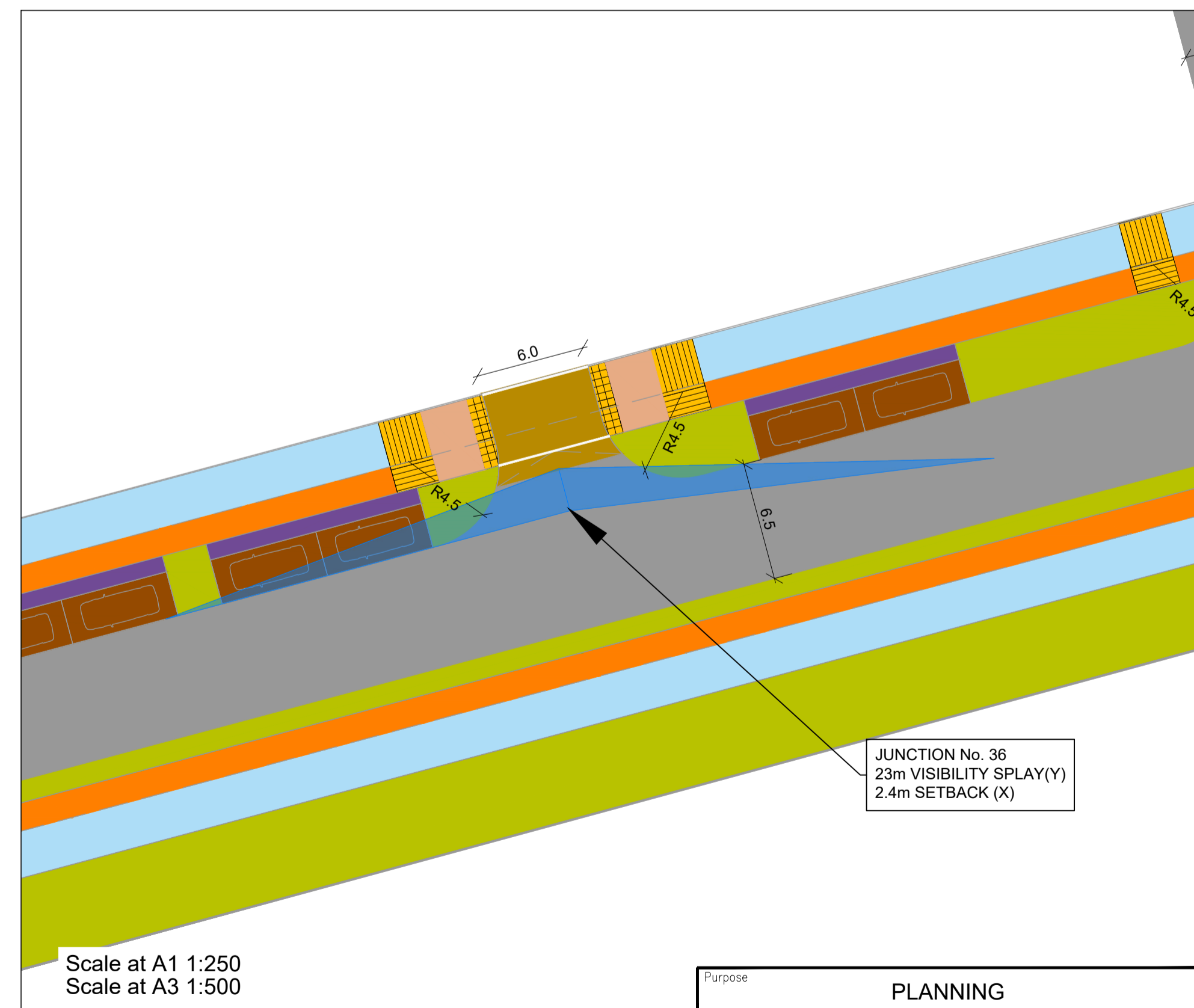
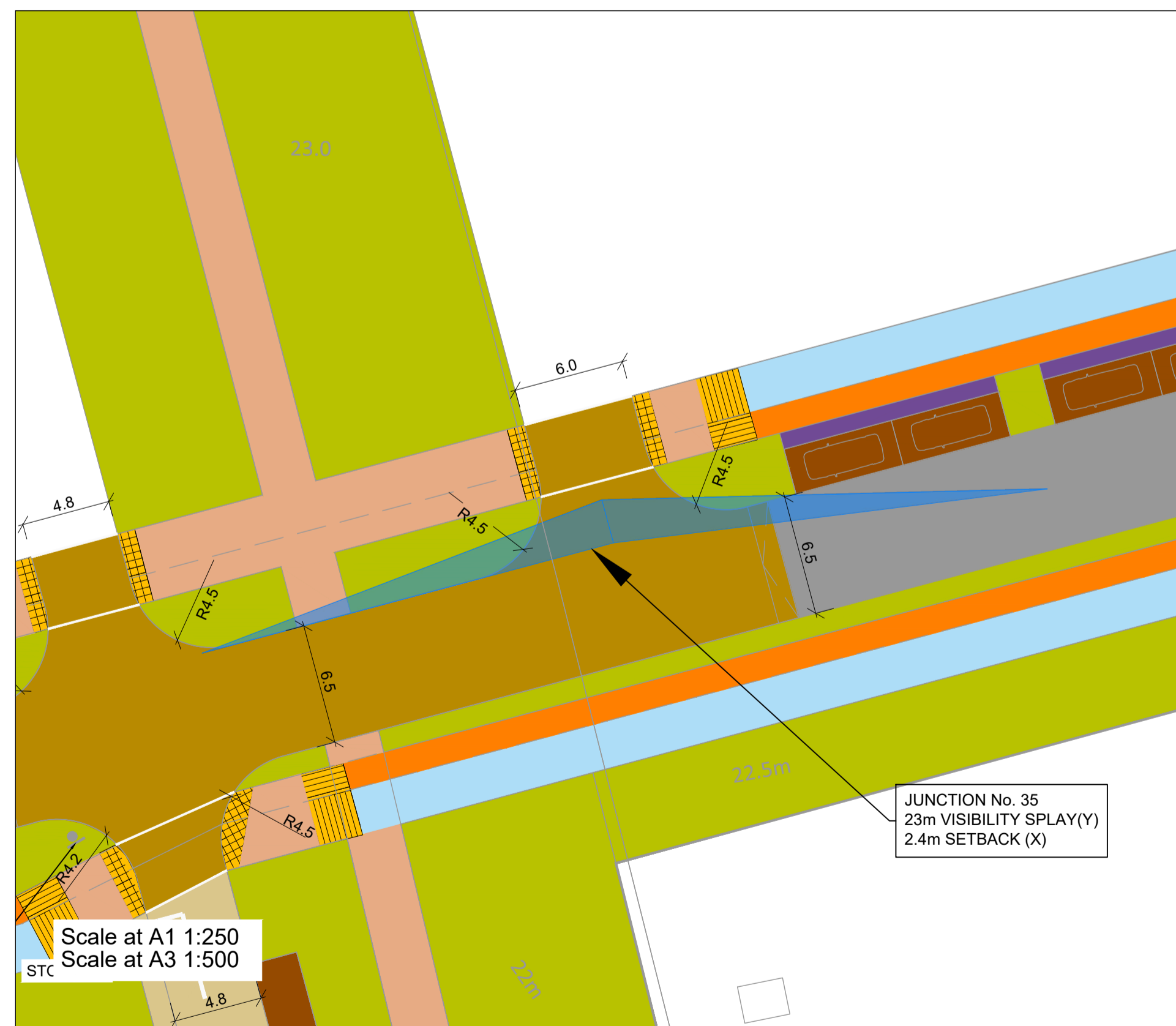
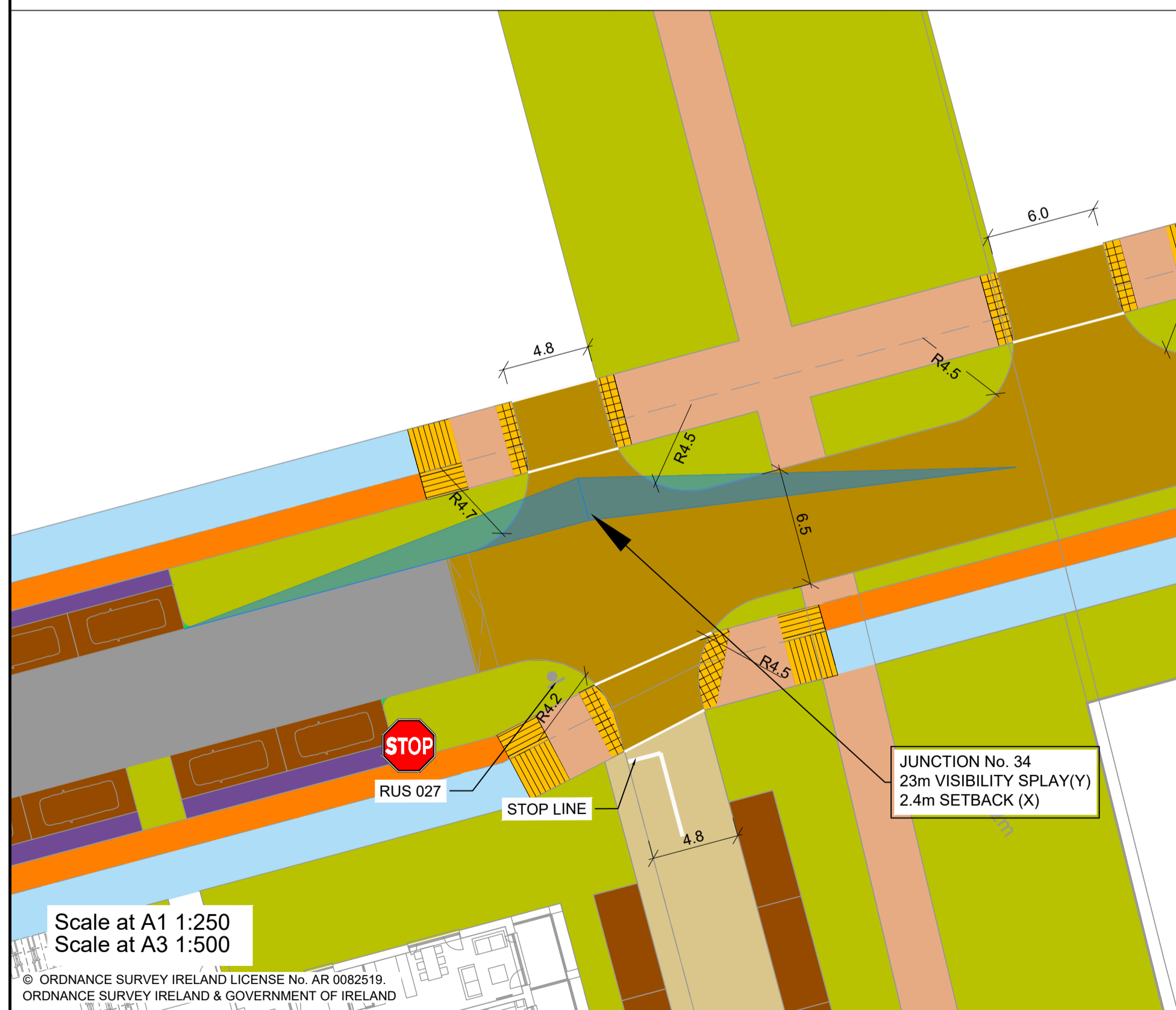
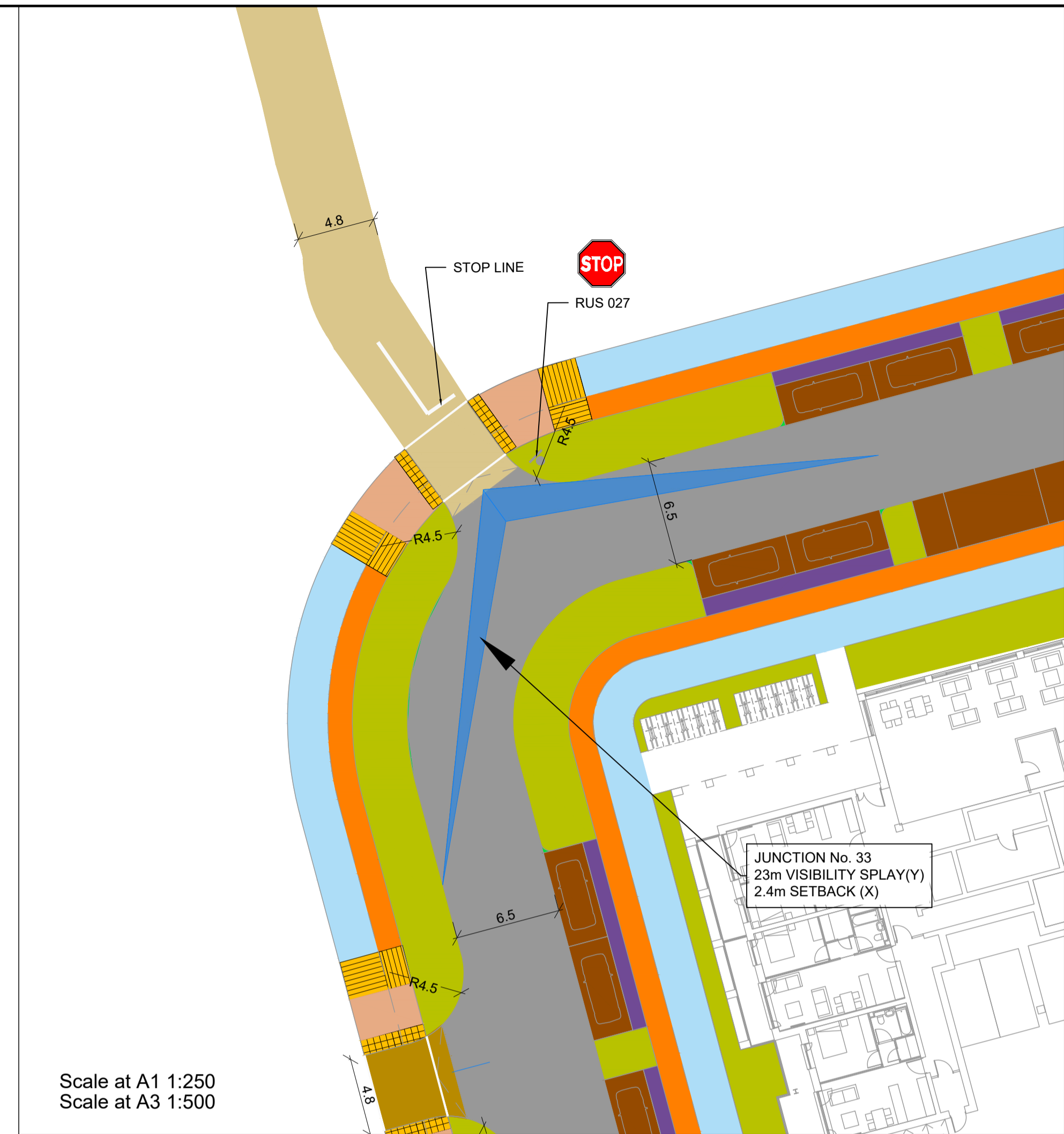
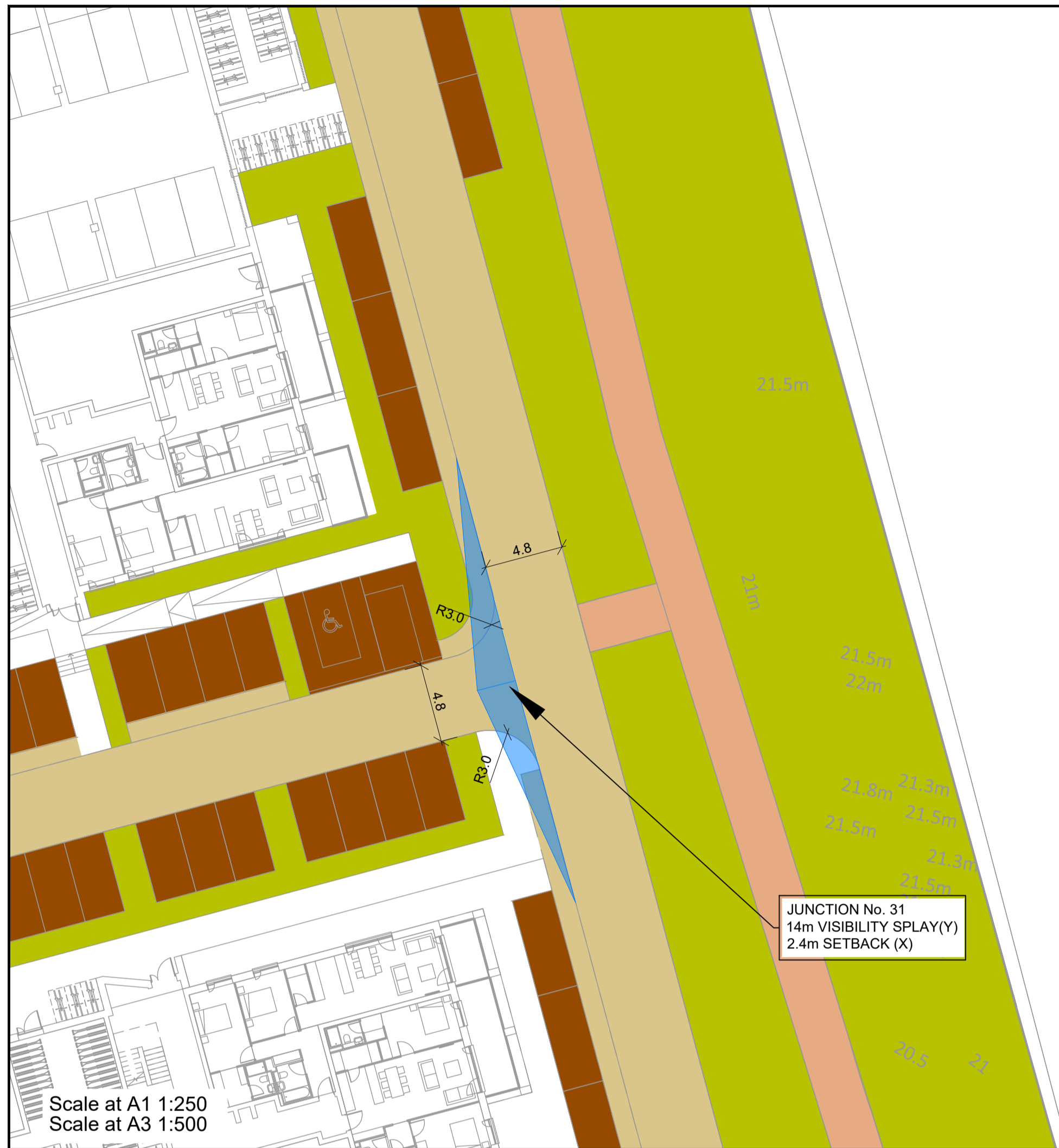


100
0 10
A1

DO NOT SCALE



ORDNANCE SURVEY IRELAND LICENSE No. AR 0082519.
ORDNANCE SURVEY IRELAND & GOVERNMENT OF IRELAND

File: 5154251_HTR_DR_0117.dwg
Date: Oct 30, 2019 - 8:35am
Plotted by: jwsh

LEGEND:

- SITE BOUNDARY
- LAND OWNER BOUNDARY
- LOCAL / LINK STREET
- RAISED CROSSING / HOMEZONE STREET
- TACTILE PAVING

Rev	Description	By	Date	Chk'd	Auth
C	PLANNING SUBMISSION	AK	29.10.19	JW	KB
B	FINAL CLIENT APPROVAL	AK	08.10.19	JW	KB
A	FINAL SITE LAYOUT	AK	02.08.19	JW	KB
-	FOR PLANNING	AK	30.05.19	JW	KB

ATKINS
Member of the SNC-Lavalin Group

Atkins House, 150-155 Airside
Business Park, Swords, Co. Dublin
Tel (+353) 01 810 8000
Fax (+353) 01 810 8001

Unit 2B, 2200 Cork Airport
Business Park, Cork
Tel (+353) 021 428 0300
Fax (+353) 021 428 0360

2nd Floor Technology House
Parkmore Technology Park, Galway
Tel (+353) 091 786 050
Fax (+353) 091 779 830

Client: **AEVAL**

Project: **WOODBROOK PHASE 1**

Purpose: PLANNING	
Title: PHASE 1 JUNCTION LAYOUT SHEET 6 OF 7	
Original Scale: 1:250 at A1 1:500 at A3	Design/Drawn: AK Date: 30.05.19
Checked: JW Date: 30.05.19	Authorised: KB Date: 30.05.19
Status: P	Drawing Number: 5154251 / HTR / DR / 0117
Rev: C	